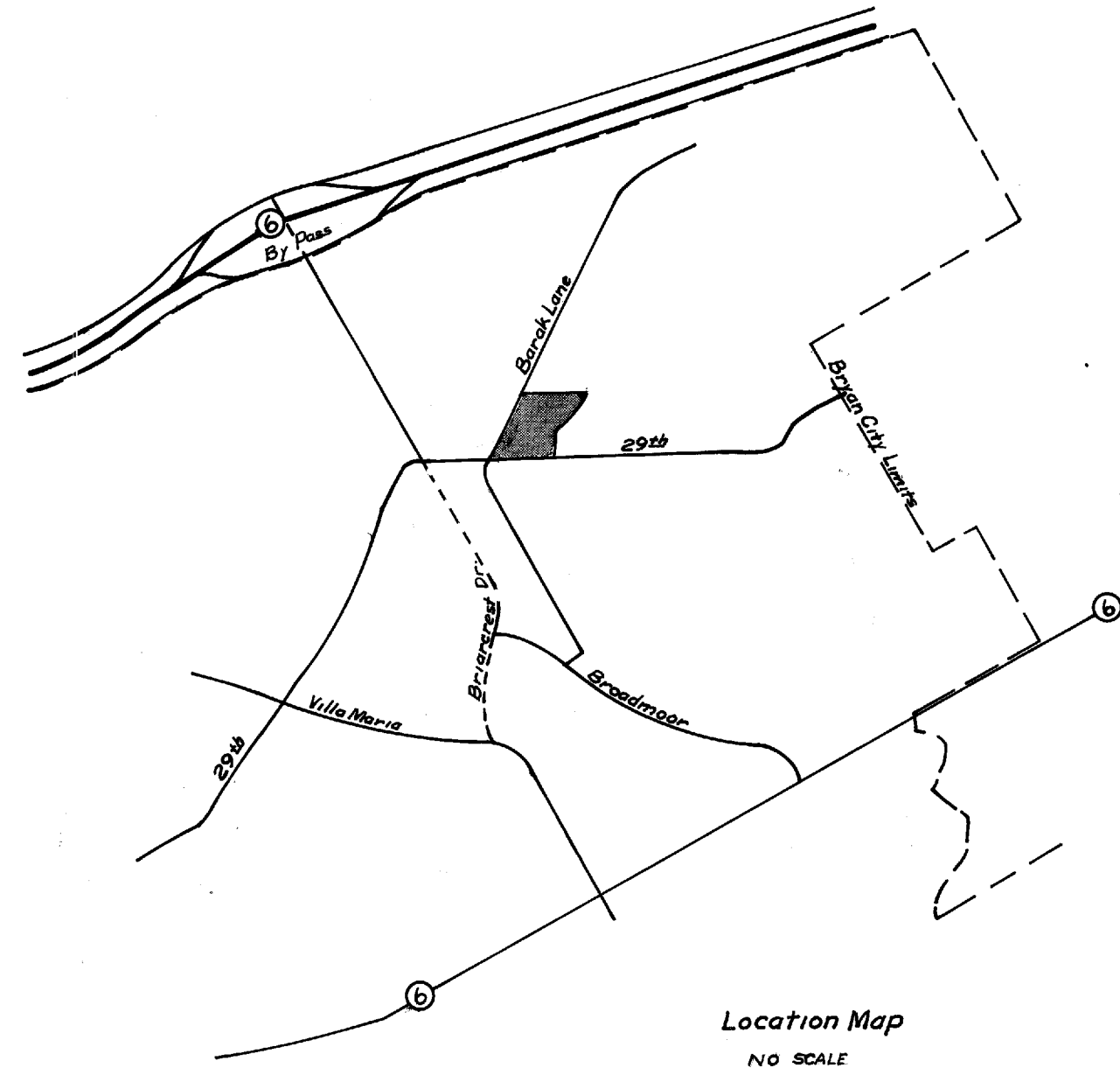


GREENFIELD PLAZA
12/9/71



STATE OF TEXAS
COUNTY OF BRAZOS

WE, VIKING LAND AND CATTLE COMPANY, OWNERS AND DEVELOPERS OF THE LAND SHOWN ON THIS PLAT, AND DESIGNATED HEREIN AS THE GREENFIELD PLAZA SUBDIVISION TO THE CITY OF BRYAN, TEXAS, AND WHOSE NAME IS SUBSCRIBED HERETO, HEREBY DEDICATE TO THE USE OF THE PUBLIC FOREVER ALL STREET, ALLEYS, PARKS, WATER COURSES, DRAINS, EASEMENTS AND PUBLIC PLACES THEREON SHOWN FOR THE PURPOSE AND CONSIDERATION THEREIN EXPRESSED.

Warren C. Harmon Pres.
OWNER

CERTIFICATION BY
THE DIRECTOR OF PLANNING

I, THE UNDERSIGNED, DIRECTOR OF PLANNING OF THE CITY OF BRYAN, HEREBY CERTIFY THAT THIS SUBDIVISION PLAT CONFORMS TO ALL REQUIREMENTS OF THE SUBDIVISION REGULATIONS OF THE CITY OF BRYAN.

Hubert D. Nelson
DIRECTOR OF PLANNING
CITY OF BRYAN, TEXAS

APPROVAL OF THE PLANNING
COMMISSION

I, CLARK C. MUMFORD, CHAIRMAN OF THE CITY PLANNING COMMISSION OF THE CITY OF BRYAN, STATE OF TEXAS, HEREBY CERTIFY THAT THE ATTACHED PLAT WAS DULY FILED FOR APPROVAL WITH THE CITY PLANNING COMMISSION OF THE CITY OF BRYAN ON THE 23rd DAY OF November A.D. 1971 AND SAME WAS DULY APPROVED ON THE 9th DAY OF December A.D. 1971 BY SAID COMMISSION.

Clark C. Mumford
CHAIRMAN, CITY PLANNING COMMISSION
BRYAN, TEXAS

STATE OF TEXAS
COUNTY OF BRAZOS

I, FRANK BORISKIE, COUNTY CLERK IN AND FOR SAID COUNTY, DO HEREBY CERTIFY THAT THE FOREGOING INSTRUMENT DATED THE 9th DAY OF December A.D. 1971 TOGETHER WITH ITS CERTIFICATES OF AUTHENTICATION WAS FILED FOR RECORD IN MY OFFICE THE 9th DAY OF December A.D. 1971 AT 2:50 PM O'CLOCK P.M. AND DULY RECORDED ON THE 23rd DAY OF December A.D. 1971 IN RECORDS OF BRAZOS COUNTY IN VOLUME 300 PAGE 3

WITNESS MY HAND AND OFFICIAL SEAL, AT MY OFFICE IN BRYAN, TEXAS, THIS 29th DAY OF December A.D. 1971.


Frank Boriskie
COUNTY CLERK, BRAZOS COUNTY
BY: DEPUTY

STATE OF TEXAS
COUNTY OF BRAZOS

BEFORE ME, THE UNDERSIGNED AUTHORITY, ON THIS DAY PERSONALLY APPEARED WARREN C. HARMON, KNOWN TO ME TO BE THE PERSON WHOSE NAME IS SUBSCRIBED TO THE FOREGOING INSTRUMENT, AND ACKNOWLEDGED TO ME THAT HE EXECUTED THE SAME FOR THE PURPOSE AND CONSIDERATIONS THEREIN STATED.

GIVEN UNDER MY HAND AND SEAL ON THIS 22nd DAY OF November, 1971.


Rebecca A. Harmon
NOTARY PUBLIC, BRAZOS COUNTY, TEXAS



STATE OF TEXAS
COUNTY OF BRAZOS

I, DAVID R. MAYO, REGISTERED PROFESSIONAL ENGINEER NO. 27120 IN THE STATE OF TEXAS, HEREBY CERTIFY THAT PROPER ENGINEERING CONSIDERATION HAS BEEN GIVEN THIS PLAT.

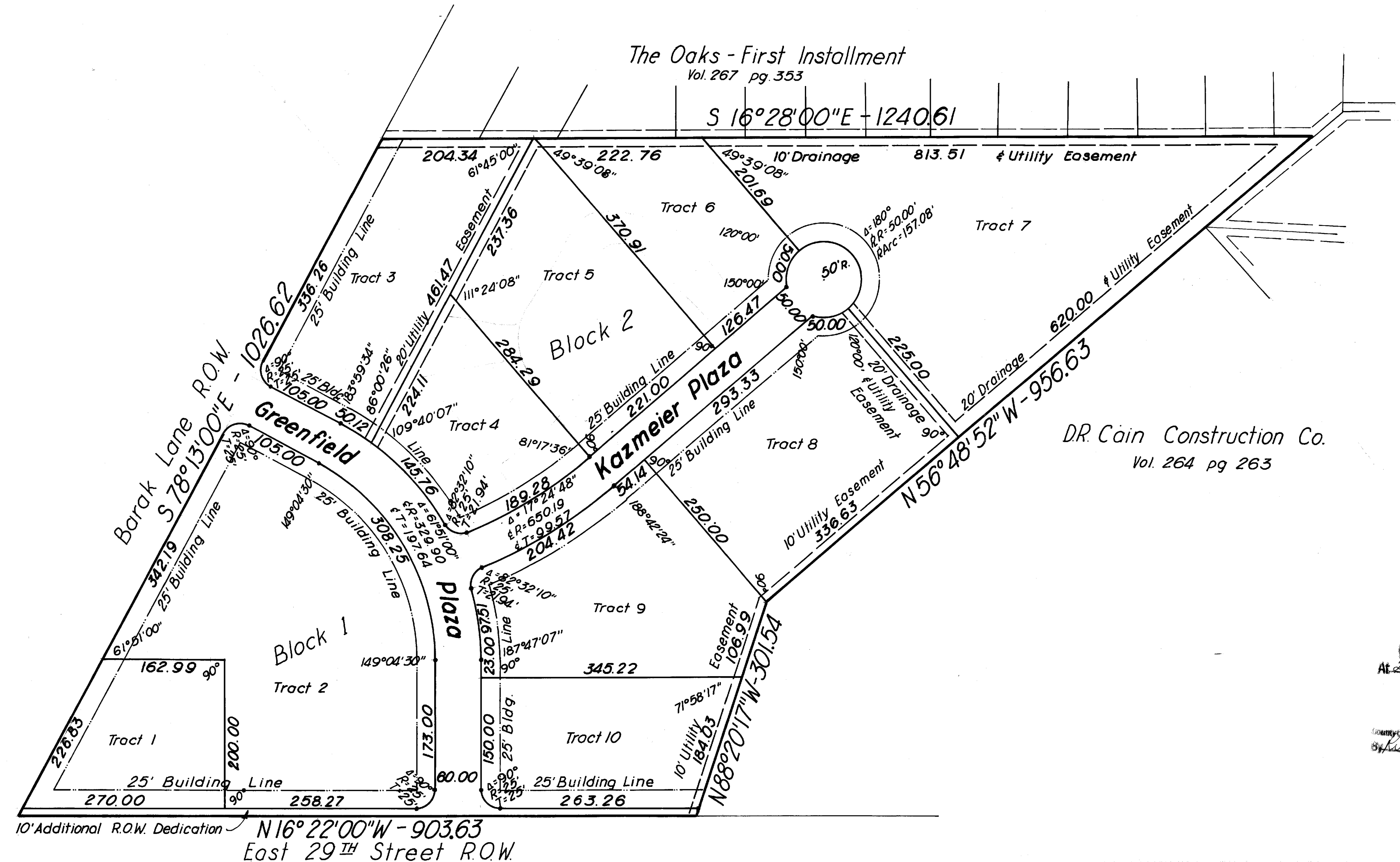

David R. Mayo
REGISTERED PROFESSIONAL ENGINEER



STATE OF TEXAS
COUNTY OF BRAZOS

I, DAVID R. MAYO, REGISTERED PUBLIC SURVEYOR NO. 1475 IN THE STATE OF TEXAS, HEREBY CERTIFY THAT THIS PLAT IS TRUE AND CORRECT AND WAS PREPARED FROM AN ACTUAL SURVEY OF THE PROPERTY UNDER MY SUPERVISION ON THE GROUND.

David R. Mayo
REGISTERED PUBLIC SURVEYOR



DR. Cain Construction Co.
Vol. 264 pg 263

65284
FILED
At 2:30 O'clock P.M.
DEC 9 1971
FRANK BORISKIE
County Clerk, Brazos County, Texas

FINAL PLAT
GREENFIELD PLAZA
20.823 ACRES IN THE RICHARD CARTER LEAGUE, ABSTRACT NO. 8
Richard Carter League
Bryan, Brazos County, Texas

DEVELOPED BY
Viking Land & Cattle Co.
P.O. BOX 3448 • BRYAN, TEXAS

PREPARED BY
Joe Orr, Inc.
100 LUTHER ST. WEST • COLLEGE STATION, TEXAS

OCTOBER, 1971 SCALE: 1" = 100'

on base and return